

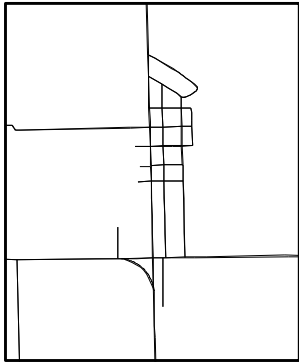
# BRULE COUNTY, SOUTH DAKOTA

## Basic Highway Map

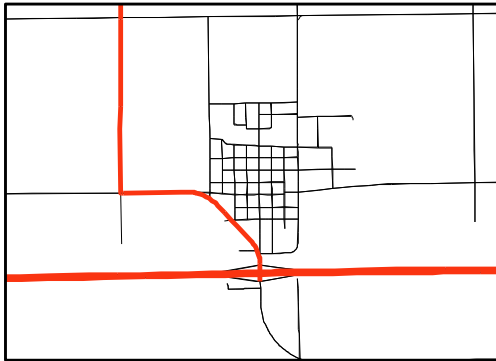
*City of Chamberlain*



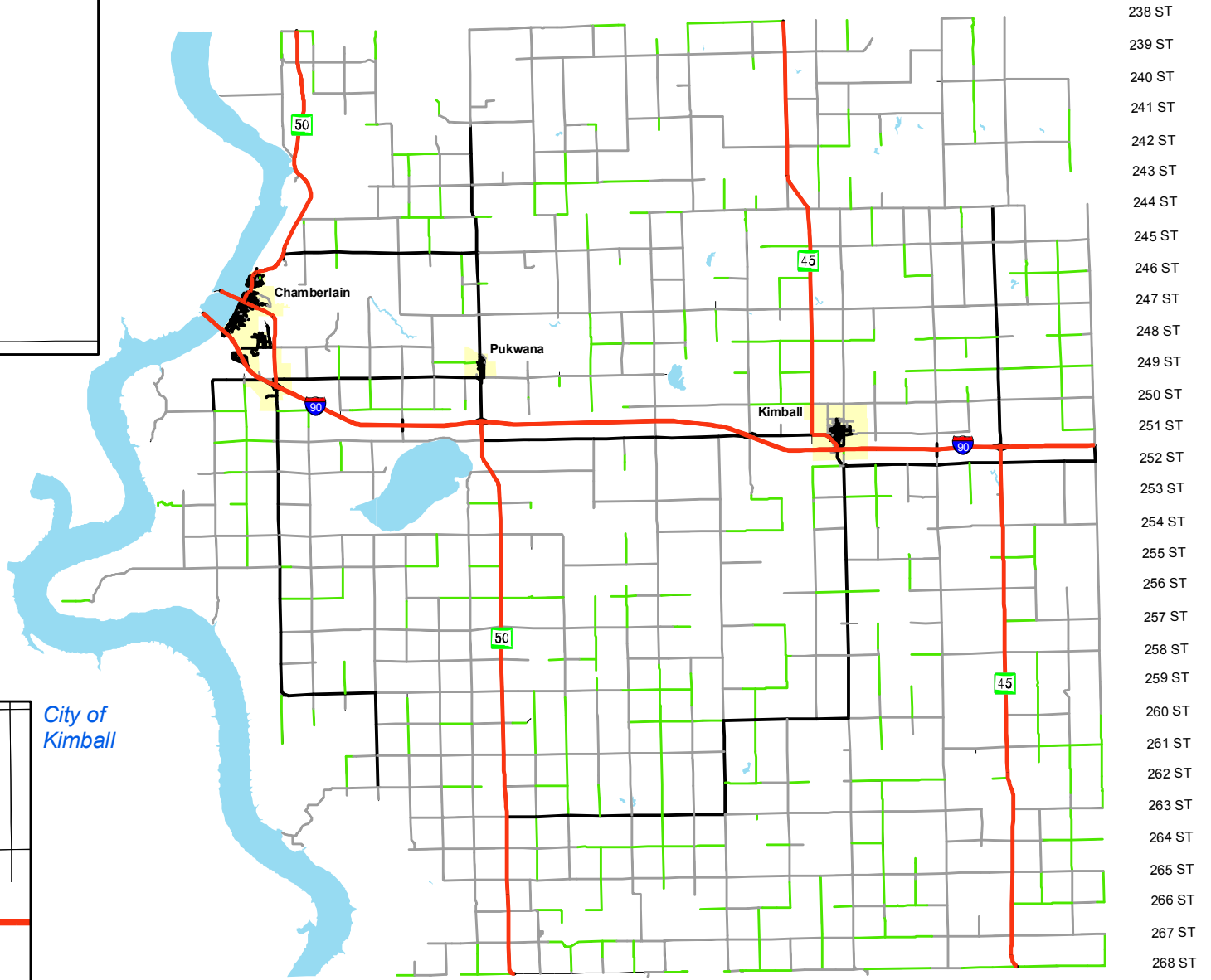
*City of Pukwana*



*City of Kimball*



341 AVE  
342 AVE  
343 AVE  
344 AVE  
345 AVE  
346 AVE  
347 AVE  
348 AVE  
349 AVE  
350 AVE  
351 AVE  
352 AVE  
353 AVE  
354 AVE  
355 AVE  
356 AVE  
357 AVE  
358 AVE  
359 AVE  
360 AVE  
361 AVE  
362 AVE  
363 AVE  
364 AVE  
365 AVE  
366 AVE  
367 AVE  
368 AVE  
369 AVE  
370 AVE



238 ST  
239 ST  
240 ST  
241 ST  
242 ST  
243 ST  
244 ST  
245 ST  
246 ST  
247 ST  
248 ST  
249 ST  
250 ST  
251 ST  
252 ST  
253 ST  
254 ST  
255 ST  
256 ST  
257 ST  
258 ST  
259 ST  
260 ST  
261 ST  
262 ST  
263 ST  
264 ST  
265 ST  
266 ST  
267 ST  
268 ST

**Legend**

- SURFACE TYPE
- HARD SURFACE
- GRAVEL
- LOW MAINTENANCE
- CITY ROAD
- CITY LIMIT
- WATER



This map is intended for general planning purposes only. This map may or may not accurately represent the actual conditions as they exist today. Any decisions made using this map should be field verified.

